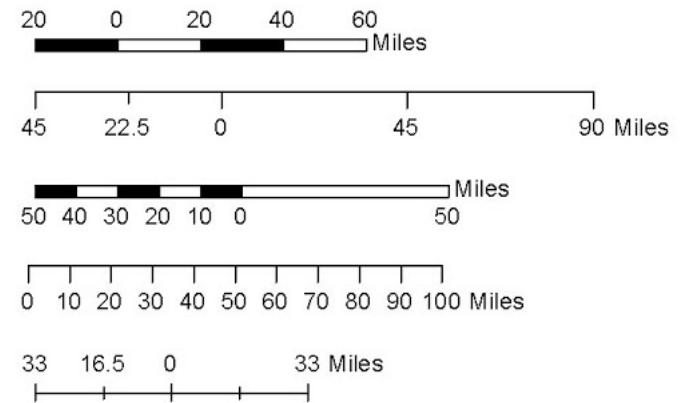
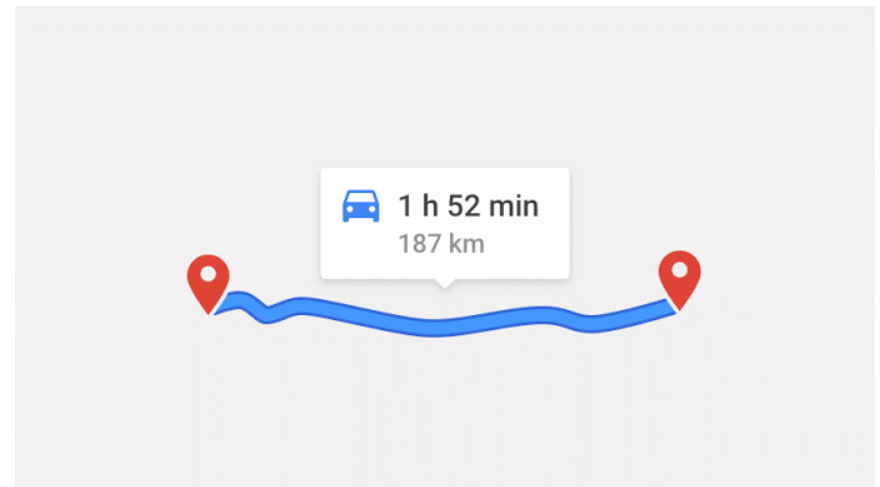


**scale** – used to measure distances



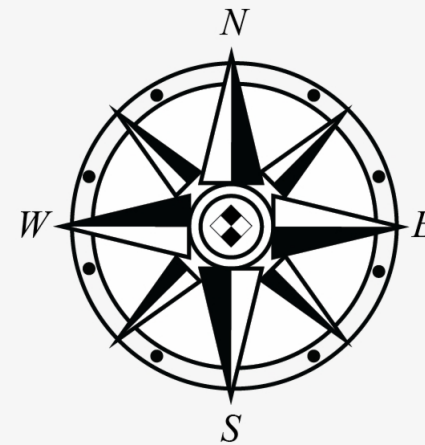
<http://jsu.edu/depart/geography>

**distance** - the amount of space between two things or places



<https://dotnetec.com/>

**compass rose** –shows directions on a map



<https://www.nicepng.com>

**direction** – the line along which something faces



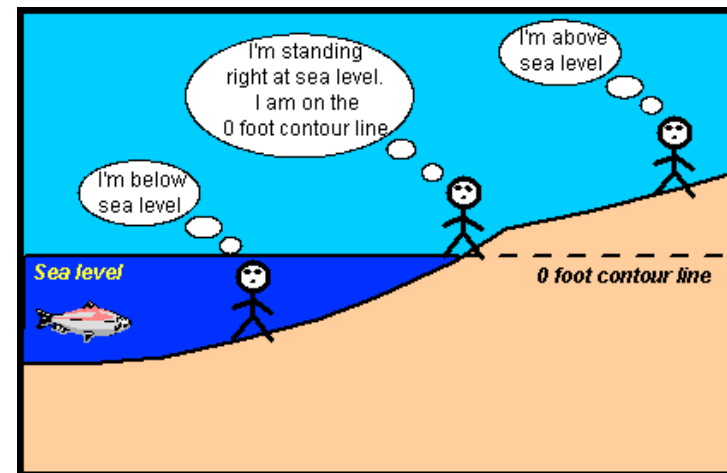
<https://www.amazon.com/>

**map** – a flat drawing that depicts the Earth



<https://www.visitphilly.com>

**elevation** – how high a place is above sea level



<http://faculty.chemeketa.edu>