




Gulf or Bay – a part of the ocean surrounded by a “C-shaped” area of land

http://upload.wikimedia.org/wikipedia/commons/thumb/0/01/Wpdms_nasa_topo_gulf_of_california.jpg/300px-Wpdms_nasa_topo_gulf_of_california.jpg



Island – land surrounded by water

http://www.nwrc.usgs.gov/hurricane/images/newbreton_island_pre_ivm.jpg




Mountain – a rounded or pointed elevated landform

<http://www.parks.tas.gov.au/natparks/cradle/cradle1.JPG>




Plateau – a flat elevated landform

<http://www.ut.blm.gov/monument/images/vegetation/seamn-wash-plateau.jpg>




Strait – narrow waterway between two pieces of land

<http://southport.jpl.nasa.gov/cdrom/sirced03/cdrom/DATA/LOCATION/OCEANS/GIBRALTA/POSTSIRC/SHUTTLE1.GIF>



Iceberg – a large piece of frozen water floating in the ocean

http://www.aad.gov.au/Asset/environment/images/laws_iceberg.jpg



Canyon – deep narrow valley with high cliffs

http://www.nv.blm.gov/ely/images/rainbow_canyon.jpg




River – a large natural stream of water emptying into a larger body of water

<http://www.fws.gov/northeast/wallkillriver/images/river.jpg>



Peninsula – a piece of land surrounded on 3 sides by water

http://www.theodora.com/wfb/photos/cuba/peninsula_de_zapata_cuba_photo_gov_2.jpg



Fjord – an inlet of the sea that has high steep sides

http://www.royal.gov.uk/files/images/Insight_Feb2004_Focus_fjord_large.jpg



Continent – one of the 7 largest landforms on Earth

<http://www.cdc.gov/descd/images/worldmap.gif>



Foothills – small mountains at the bottom of the mountains

<http://www.iep.ca.gov/suisun/photos/MarshViews/Foothills.jpg>



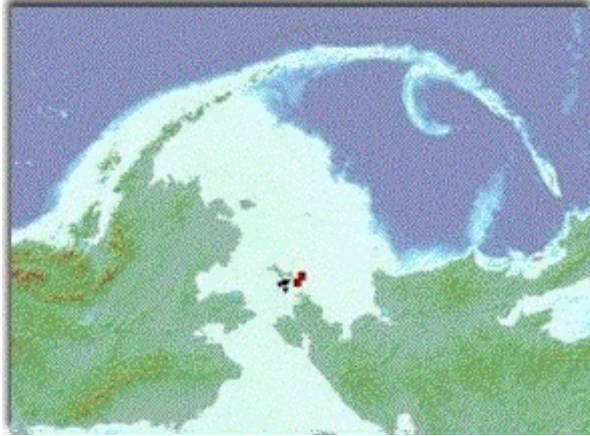
Waterfall – water flowing over a cliff

<http://www.dwaf.gov.za/orange/images/web611.jpg>



Lagoon – enclosed shallow body of water

http://alaska.fws.gov/nwr/izembek/images/lagoon_amak.jpg



Archipelago – a row of islands in the ocean

<http://gis.llnl.gov/archipelago.jpg>