





## Self-Assessment of Oral Presentation by Expert Cartographers

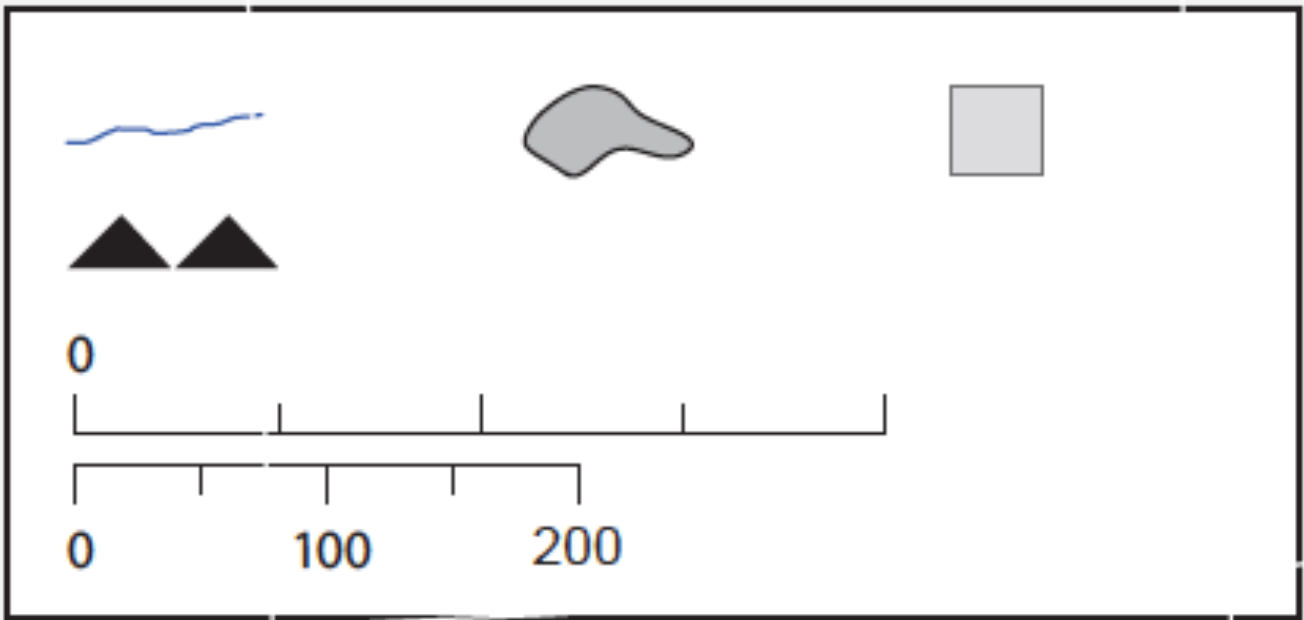
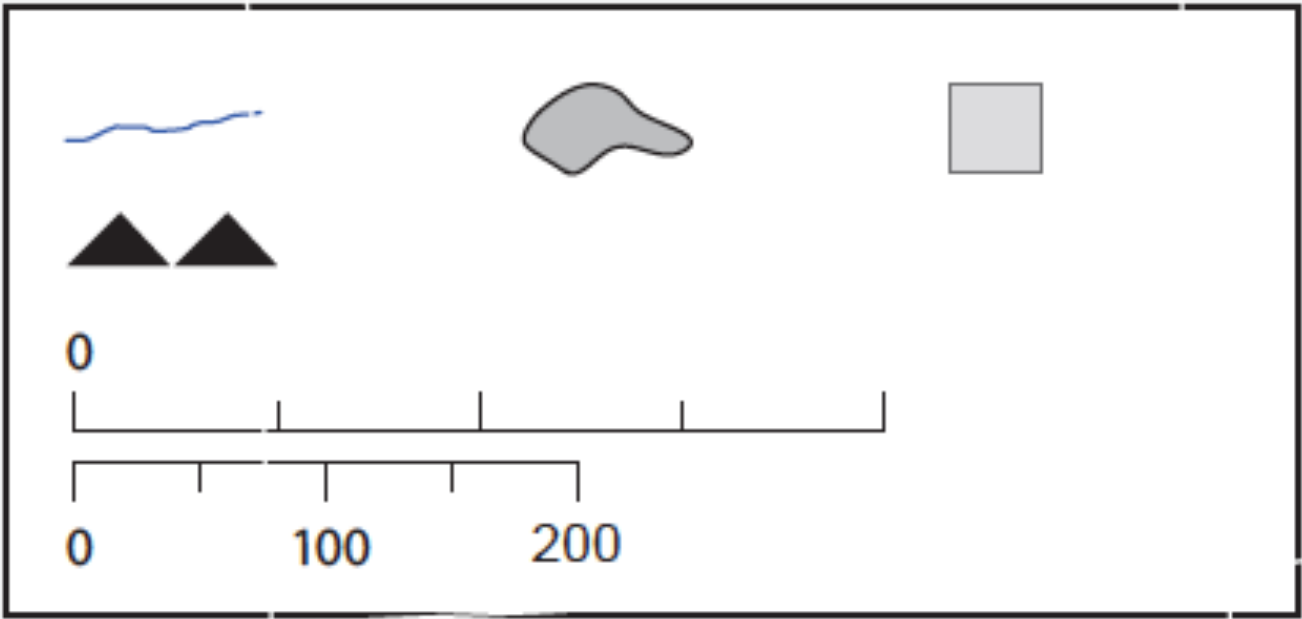
Names \_\_\_\_\_

**Directions:** Circle the number that describes your group's oral presentation.

**4 = excellent    3 = good    2 = fair    1 = needs improvement**

<p><b>Participation:</b> Everyone helped and worked hard on the making of the map.</p> 	4	3	2	1
<p><b>Organization:</b> The material was presented in order.</p> 	4	3	2	1
<p><b>Presentation:</b> Your voice was clear, loud, and you looked at us.</p> 	4	3	2	1
<p><b>Map:</b> Your map is complete, colorful, and has appropriate symbols and legend.</p> 	4	3	2	1

Legend for Table-Size Map



Name \_\_\_\_\_

## Human or Physical Features of Japan Assessment

Look at each slide and its title. Is this a picture of a human feature or a physical feature? Use H for human feature. Use P for physical feature.

Examples:     your house     H  
                  a whale        P

<b>Book and Map</b>	
<b>Equator</b>	
<b>North Pole</b>	
<b>South Pole</b>	
<b>Japan map</b>	
<b>Echigo Mountains</b>	
<b>Shinano River</b>	
<b>Tone River</b>	
<b>Tokyo, city</b>	
<b>Japanese Alps</b>	
<b>Mount Fuji</b>	
<b>Nagoya</b>	
<b>Lake Biwa</b>	
<b>Kyoto, city</b>	
<b>Osaka, city</b>	
<b>Kobe, city</b>	
<b>Chugoku Mountains</b>	

## Human or Physical Features of Japan Assessment **Answer Key**

<b>Book and Map</b>	<b>H</b>
<b>Equator</b>	<b>H</b>
<b>North Pole</b>	<b>H</b>
<b>South Pole</b>	<b>H</b>
<b>Japan map</b>	<b>H</b>
<b>Echigo Mountains</b>	<b>P</b>
<b>Shinano River</b>	<b>P</b>
<b>Tone River</b>	<b>P</b>
<b>Tokyo, city</b>	<b>H</b>
<b>Japanese Alps</b>	<b>P</b>
<b>Mount Fuji</b>	<b>P</b>
<b>Nagoya</b>	<b>H</b>
<b>Lake Biwa</b>	<b>P</b>
<b>Kyoto, city</b>	<b>H</b>
<b>Osaka, city</b>	<b>H</b>
<b>Kobe, city</b>	<b>H</b>
<b>Chugoku Mountains</b>	<b>P</b>