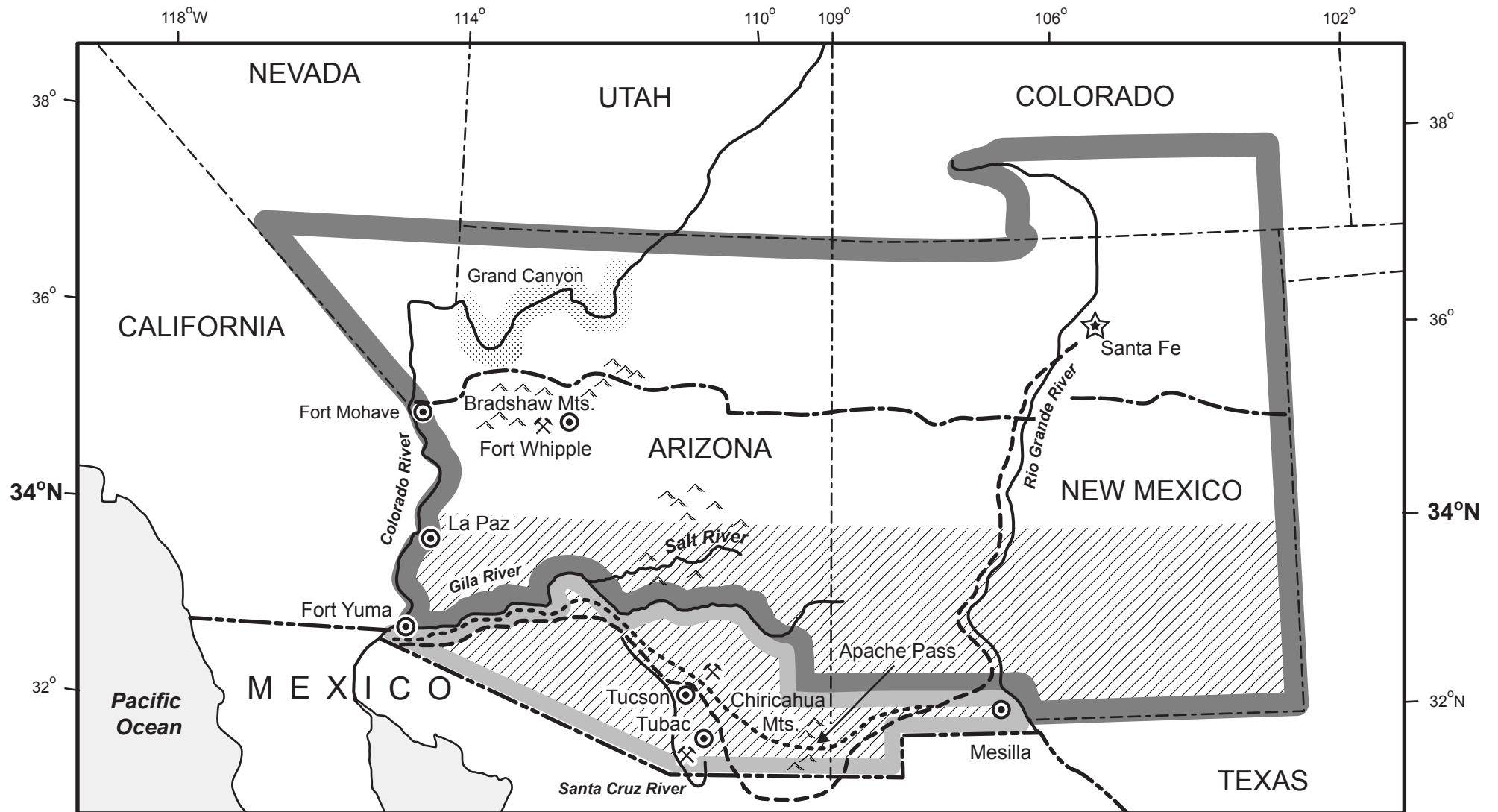


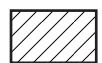

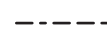






Arizona Territorial Capital (Map 2)



-  New Mexico Territory as originally established in 1850
-  Gadsden Purchase of 1853

-  Confederate Arizona
-  Towns/Forts
-  Mining
-  Mountains

-  Present state boundaries
-  International boundary
-  Gila Trail
-  Butterfield Overland Stage Route
-  Beale's Wagon Road

