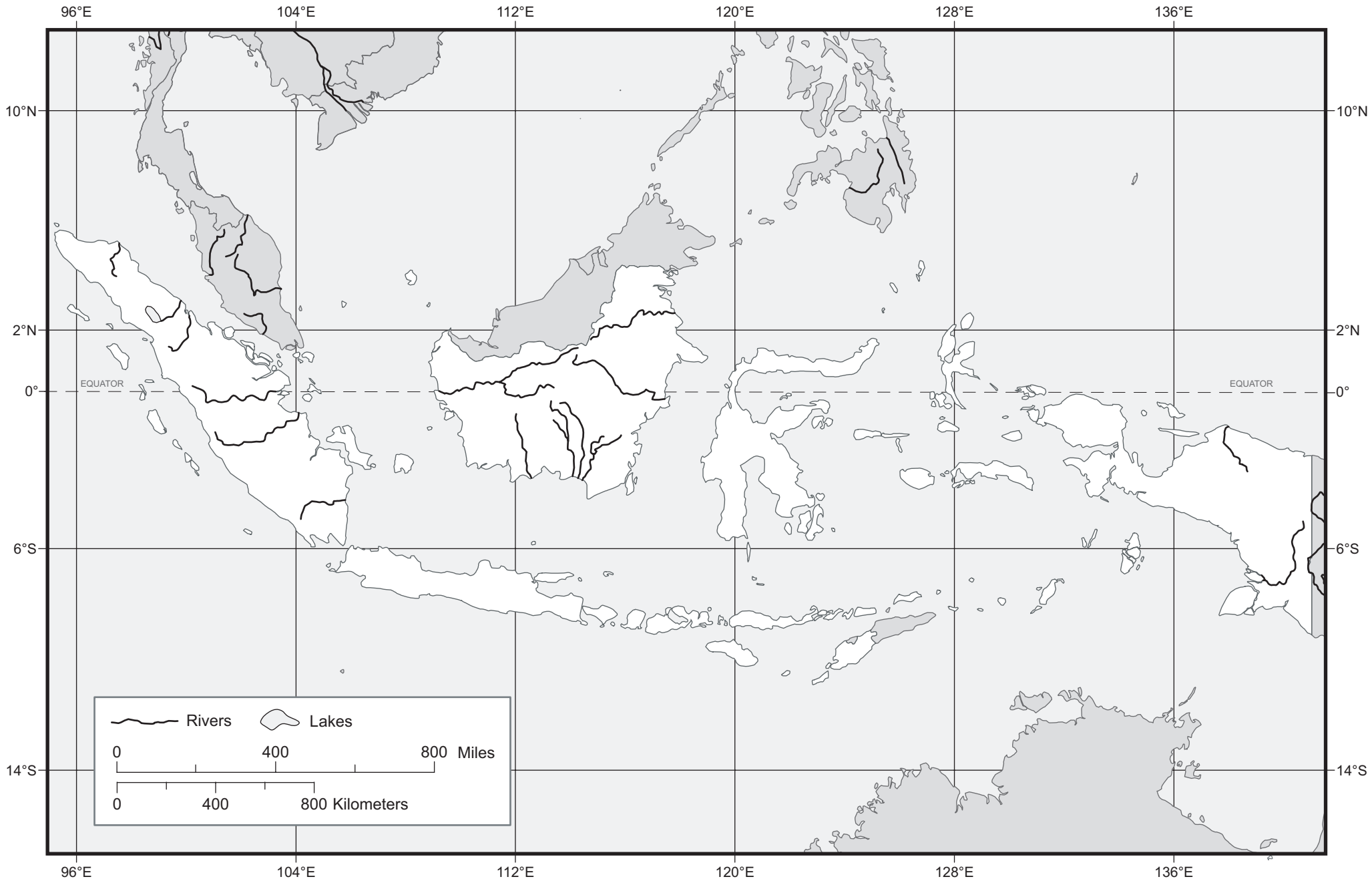


# Indonesia

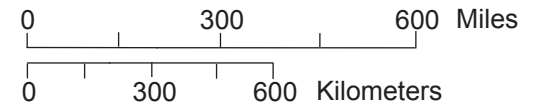


**National Council for Geographic Education**

206-A Martin Hall  
Jacksonville State University  
700 Pelham Road North  
Jacksonville, AL 36265-1602



# Indonesia (unlabeled) with its provinces

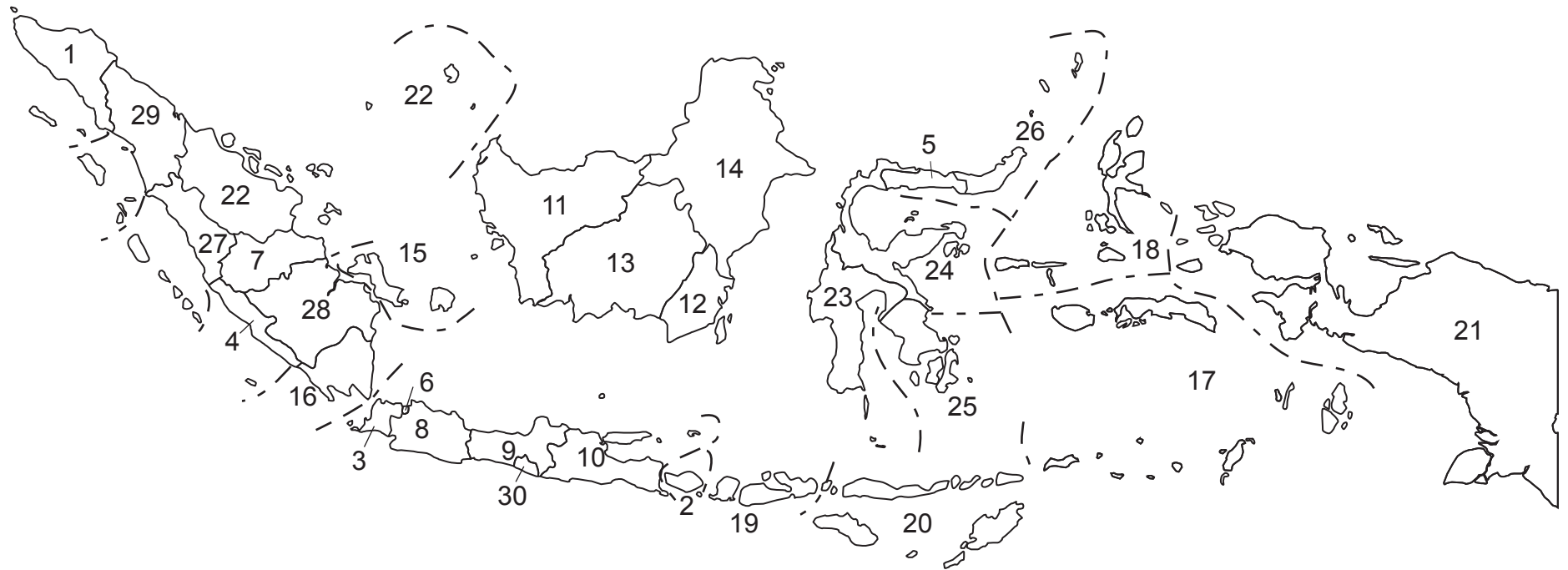


**National Council for Geographic Education**  
206-A Martin Hall  
Jacksonville State University  
700 Pelham Road North  
Jacksonville, AL 36265-1602



# Indonesia

with its divisions (labeled)



## PROVINCES

- |    |                           |    |                     |
|----|---------------------------|----|---------------------|
| 1  | Aceh                      | 16 | Lampung             |
| 2  | Bali                      | 17 | Maluku              |
| 3  | Banten                    | 18 | Maluku Utara        |
| 4  | Bengkulu                  | 19 | Nusa Tenggara Barat |
| 5  | Gorontalo                 | 20 | Nusa Tenggara Timur |
| 6  | Jakarta Raya              | 21 | Papua               |
| 7  | Jambi                     | 22 | Riau                |
| 8  | Jawa Barat                | 23 | Sulawesi Selatan    |
| 9  | Jawa Tengah               | 24 | Sulawesi Tengah     |
| 10 | Jawa Timur                | 25 | Sulawesi Tenggara   |
| 11 | Kalimantan Barat          | 26 | Sulawesi Utara      |
| 12 | Kalimantan Selatan        | 27 | Sumatera Barat      |
| 13 | Kalimantan Tengah         | 28 | Sumatera Selatan    |
| 14 | Kalimantan Timur          | 29 | Sumatera Utara      |
| 15 | Kepulauan Bangka Belitung | 30 | Yogyakarta          |



National Council for Geographic Education  
206-A Martin Hall  
Jacksonville State University  
700 Pelham Road North  
Jacksonville, AL 36265-1602