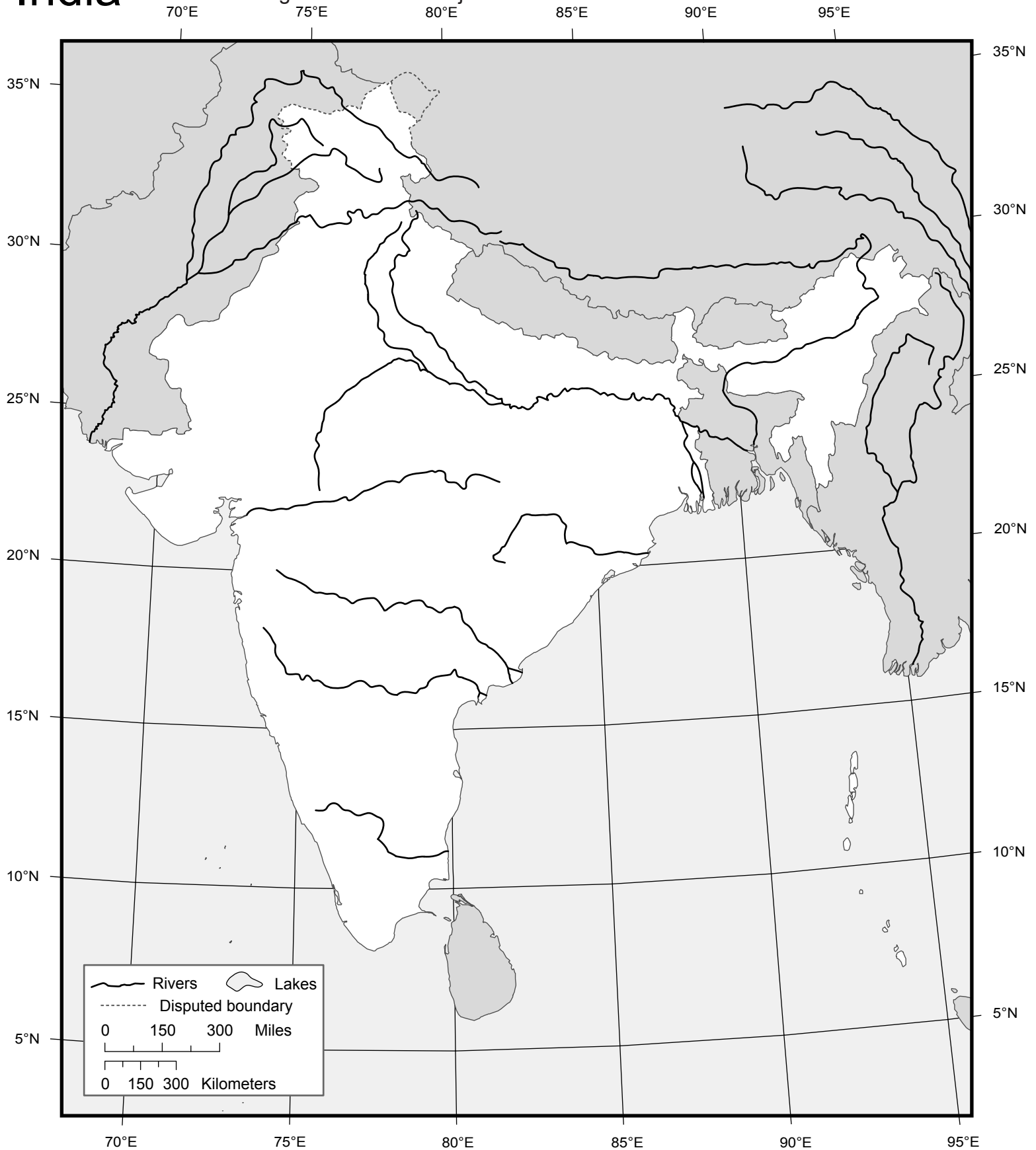


India with surrounding countries and major rivers

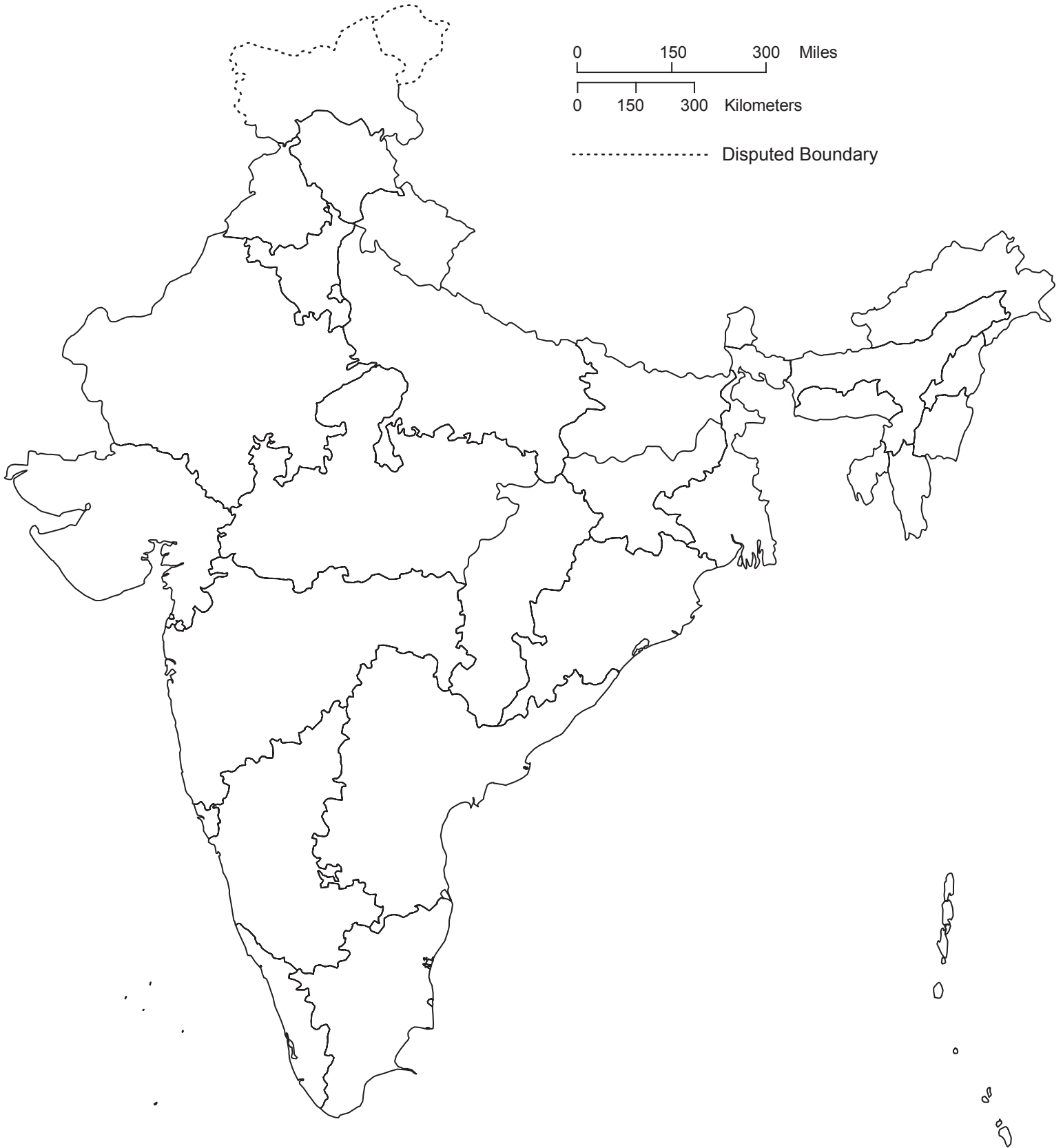


National Council for Geographic Education
206-A Martin Hall
Jacksonville State University
700 Pelham Road North
Jacksonville, AL 36265-1602



India (unlabeled)

with its states and territories



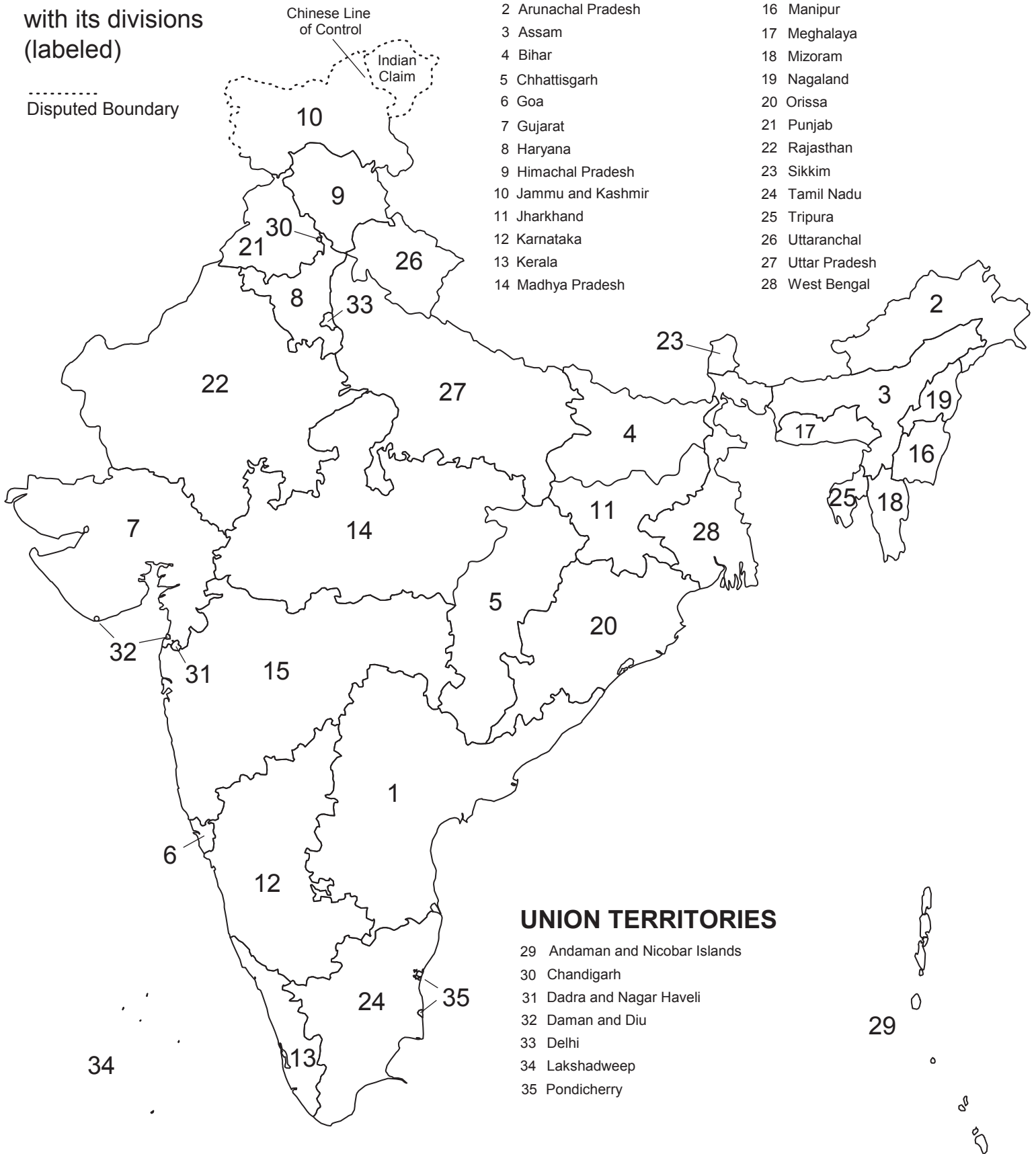
National Council for Geographic Education
206-A Martin Hall
Jacksonville State University
700 Pelham Road North
Jacksonville, AL 36265-1602



India

with its divisions
(labeled)

Disputed Boundary



STATES

- | | |
|----------------------|------------------|
| 1 Andhra Pradesh | 15 Maharashtra |
| 2 Arunachal Pradesh | 16 Manipur |
| 3 Assam | 17 Meghalaya |
| 4 Bihar | 18 Mizoram |
| 5 Chhattisgarh | 19 Nagaland |
| 6 Goa | 20 Orissa |
| 7 Gujarat | 21 Punjab |
| 8 Haryana | 22 Rajasthan |
| 9 Himachal Pradesh | 23 Sikkim |
| 10 Jammu and Kashmir | 24 Tamil Nadu |
| 11 Jharkhand | 25 Tripura |
| 12 Karnataka | 26 Uttaranchal |
| 13 Kerala | 27 Uttar Pradesh |
| 14 Madhya Pradesh | 28 West Bengal |

UNION TERRITORIES

- 29 Andaman and Nicobar Islands
- 30 Chandigarh
- 31 Dadra and Nagar Haveli
- 32 Daman and Diu
- 33 Delhi
- 34 Lakshadweep
- 35 Pondicherry

34

29



National Council for Geographic Education
206-A Martin Hall
Jacksonville State University
700 Pelham Road North
Jacksonville, AL 36265-1602

