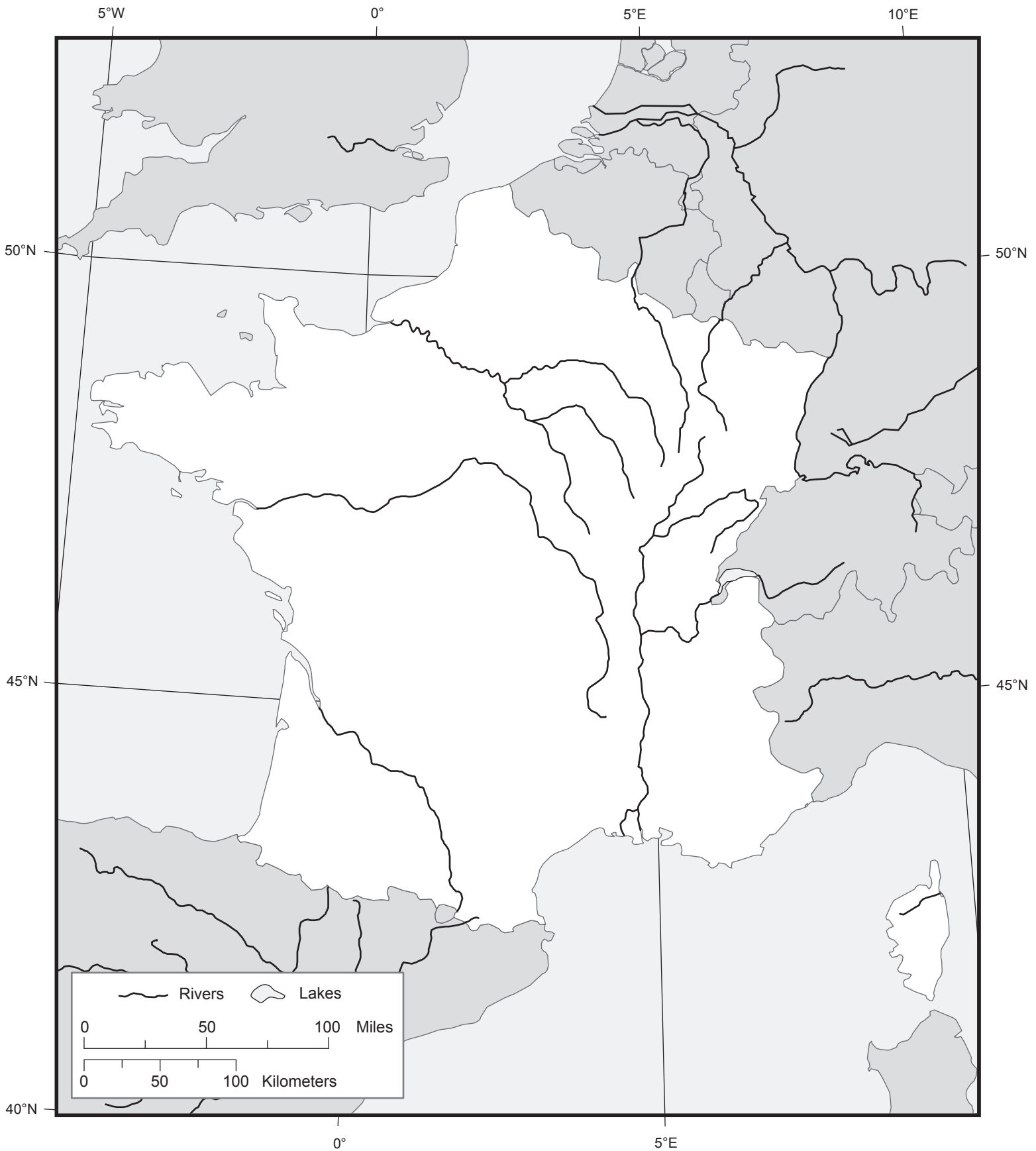


France with surrounding countries and major rivers

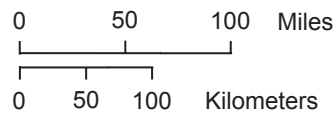


National Council for Geographic Education
206-A Martin Hall
Jacksonville State University
700 Pelham Road North
Jacksonville, AL 36265-1602



France (unlabeled)

with its regions



National Council for Geographic Education
206-A Martin Hall
Jacksonville State University
700 Pelham Road North
Jacksonville, AL 36265-1602

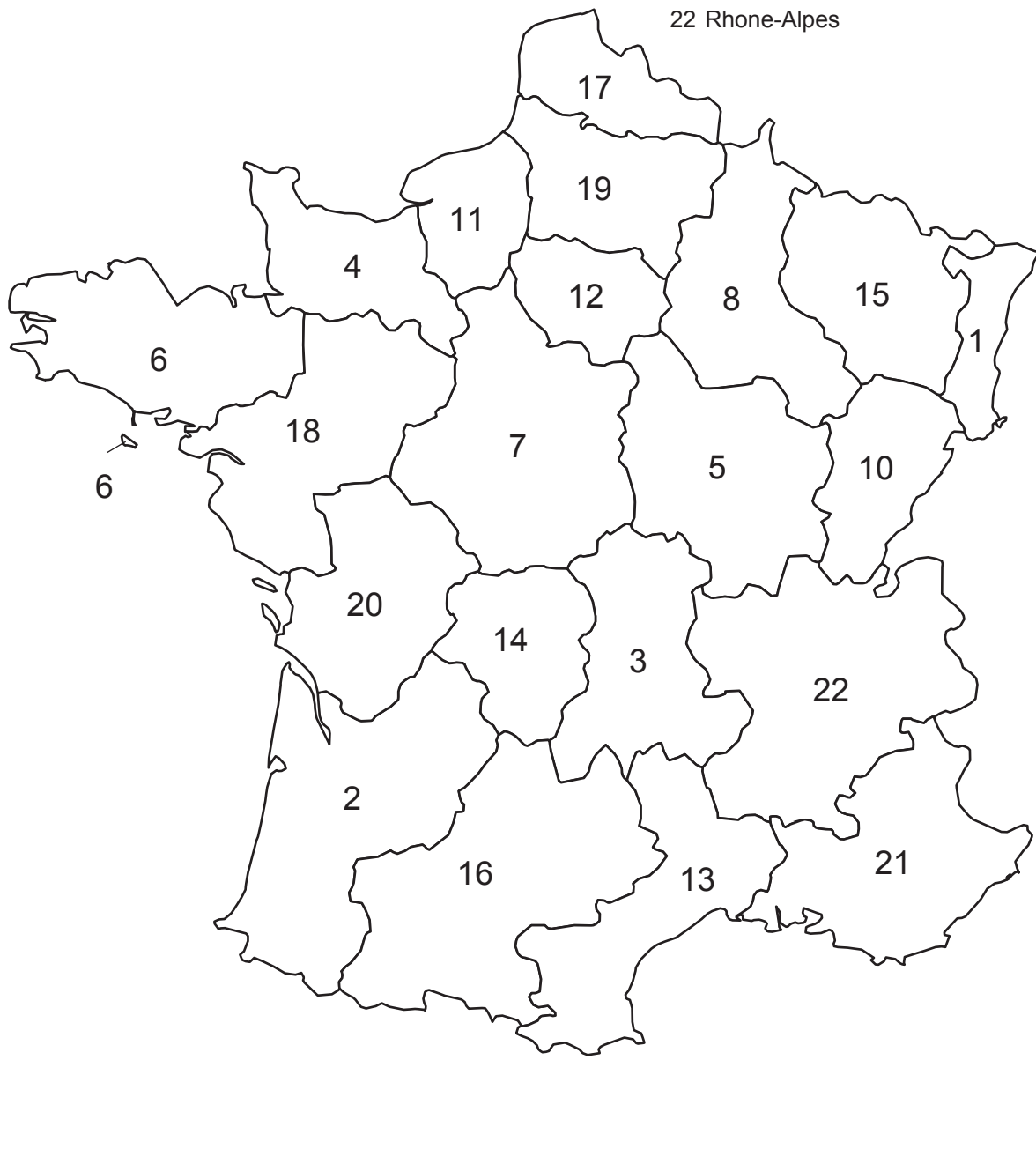


France

with its divisions (labeled)

FRENCH REGIONS

- | | | |
|---------------------|-------------------------|-------------------------------|
| 1 Alsace | 9 Corse | 14 Limousin |
| 2 Aquitaine | 10 Franche-Comte | 15 Lorraine |
| 3 Auvergne | 11 Haute-Normandie | 16 Midi-Pyrenees |
| 4 Basse-Normandie | 12 Ile-de-France | 17 Nord-Pas-de-Calais |
| 5 Bourgogne | 13 Languedoc-Roussillon | 18 Pays de la Loire |
| 6 Bretagne | | 19 Picardie |
| 7 Centre | | 20 Poitou-Charentes |
| 8 Champagne-Ardenne | | 21 Provence-Alpes-Cote d'Azur |
| | | 22 Rhone-Alpes |



National Council for Geographic Education
206-A Martin Hall
Jacksonville State University
700 Pelham Road North
Jacksonville, AL 36265-1602

