


Group

Name(s) _____ **Biomes Research Worksheet** Name of Biome _____


3 Animals found in this biome




3 Plants found in this biome



Hottest and Coldest Temperatures of this biome




The largest city plus 2 other cities in this biome



Fun Facts about this biome



Land in this biome



Scoring Guide for Big Book Page Names _____

Biome researched _____

| Requirements | Points Possible | Points Earned |
|--|-----------------|---------------|
| 3 plants found in the biome are named | 10 | |
| 3 animals found in the biome are named | 10 | |
| Hottest and coldest temperatures in this biome are given | 10 | |
| 1 fun fact about this biome is given | 10 | |
| The largest city in this biome is named | 10 | |
| Overall neatness of your page | 10 | |
| Collaborative work by team | 10 | |
| Total | 70 | |
| Comments: | | |

| Answer | Biome | What the biome is like. |
|--------|---------------------|---|
| _____ | 1. Tundra | A. Covers 15% of Arizona's land |
| _____ | 2. Forest | B. Has grasses that grazing animals like to eat |
| _____ | 3. Woodland | C. Most easily hurt biome, at the top of mountains |
| _____ | 4. Chaparral | D. Land in Arizona getting the least rain and often the hottest |
| _____ | 5. Desert Grassland | E. More open than the Forest biome |
| _____ | 6. Desert | F. Has shrub-like plants (small bushes) mostly |

Biomes of Arizona Assessment **Answer Key**

| | |
|---------|------------------------|
| ___C___ | 1. Tundra |
| ___A___ | 2. Forest |
| ___E___ | 3. Woodland |
| ___F___ | 4. Chaparral |
| ___B___ | 5. Desert Grassland |
| ___D___ | 6. Desert |