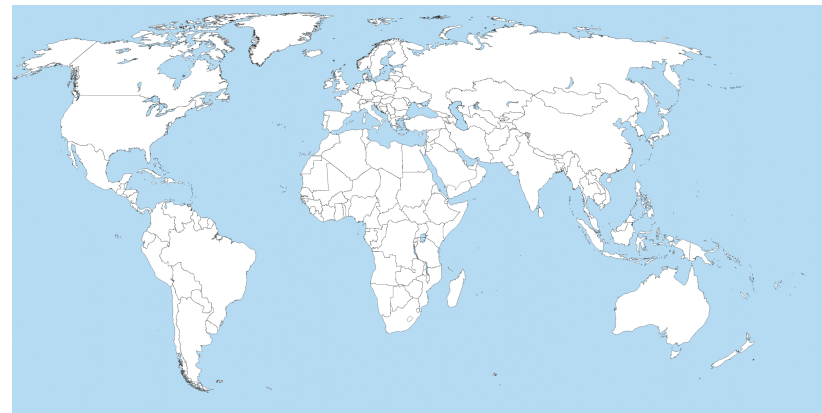


cartographer: a person who makes a map



[https://commons.wikimedia.org/wiki/File:World_of_Discoveries-cartographer_\(2\).JPG](https://commons.wikimedia.org/wiki/File:World_of_Discoveries-cartographer_(2).JPG)

map: a flat representation (2-d) of the earth or a part of the earth that shows the relative position of places



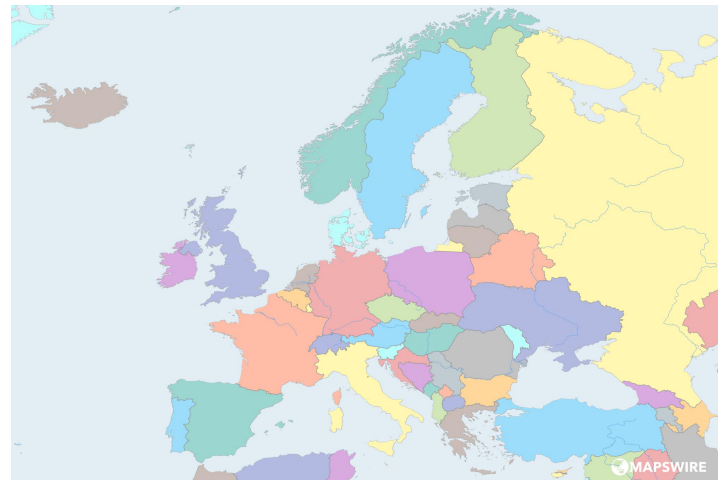
https://commons.wikimedia.org/wiki/File:A_large_blank_world_map_with_oceans_marked_in_blue.gif

physical map: a map that shows natural features like mountains, rivers, etc.



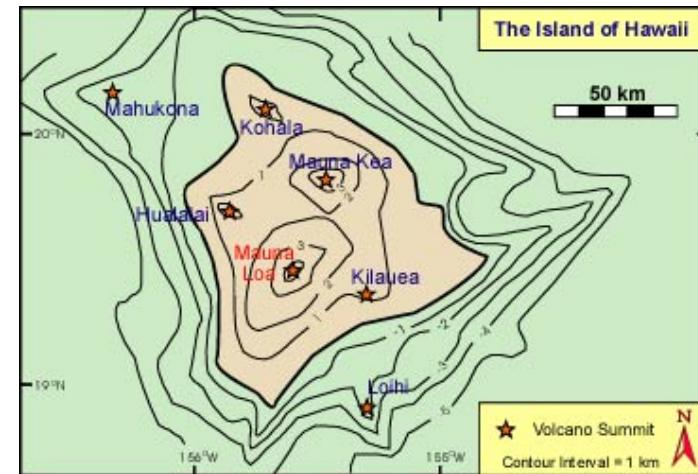
<https://pixabay.com/illustrations/europe-map-physical-map-2170640/>

political map: a map that shows territorial boundaries like cities, states, or countries



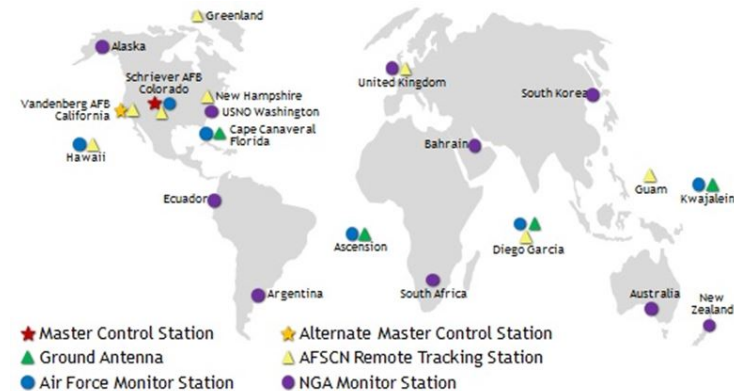
<https://mapswire.com/europe/political-maps/>

topographical map: a map that shows the shape and changing elevation of the land's surface



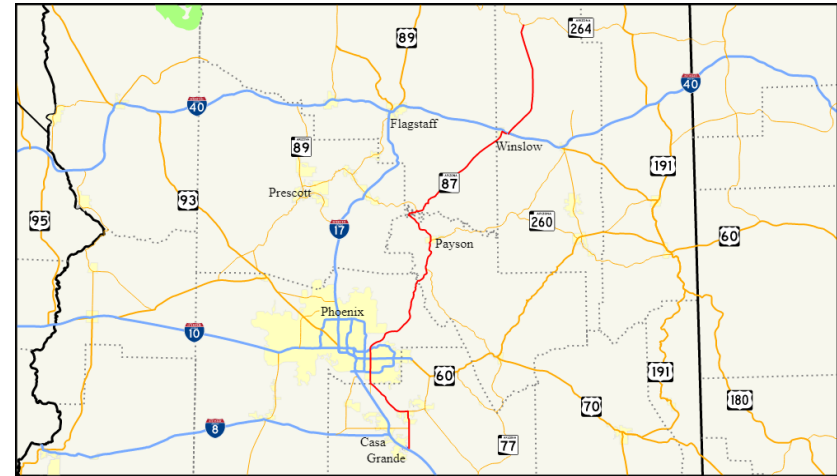
<http://www.soest.hawaii.edu/GG/HCV/maunaloa>

resource map: a map that shows what natural resources are found in an area



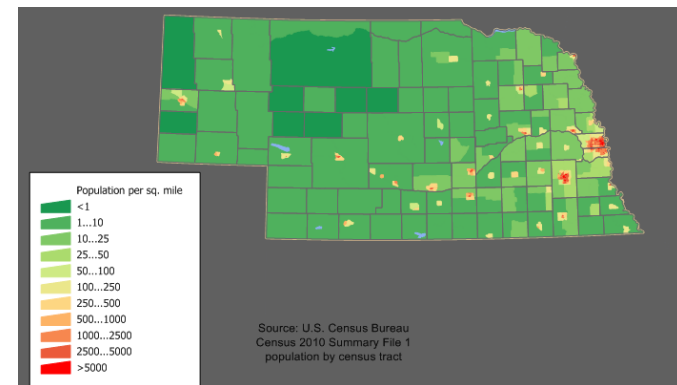
Display/Article/734612/masters-of-space-keep-gps-constellation-grounded-and-on-time/

road map: a map that shows the transportation routes of an area



https://commons.wikimedia.org/wiki/File:Arizona_State_Route_87_map.svg

population map: a map that shows the amount of people who live in an area usually by different colors or by increasing the size of dots



https://commons.wikimedia.org/wiki/File:Nebraska_population_map.png