








STREAM TABLE MAP

NAME _____

This is an investigation of _____



_____ 20 cm _____

Key	
	sand/diatomaceous earth mixture
	sand
	diatomaceous earth
	
	
	

Important Events